

Venus House

Venus House first class serviced apartments are situated in the heart of London's most dynamic business district. These architecturally inspired riverside dwellings feature a range of spacious and luxurious studio, 1, 2 and 3 bed apartments. Canary Wharf is within easy walking distance, where there are numerous shops, restaurants, bars and leisure facilities. Both the City and the Excel Centre are close by and the West End is less than 20 minutes away.



Location



Venus House - Westferry Road, London E14

Transport

From Westferry Circus (Docklands Light Railway) or Canary Wharf (Jubilee line) stations - a 3 minute bus Journey on D3 or D7 buses to Venus House.

Airports

London City Airport (3 miles, access via Docklands Light Railway), Heathrow International (21 miles by car and accessible via the new Paddington Express or the Piccadilly Line) London Stansted (32 miles by car) and Gatwick Airport (32 miles by car) are all within a reasonable commute to Canary Wharf.

To make a reservation, arrange a viewing or request a quotation please contact our UK Agent:

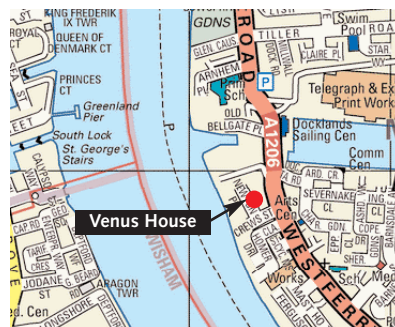
Merrinworth Limited

550 Ley Street, Newbury Park, Essex IG2 7DB

Enquiries and reservations: 0870 199 6584

Facsimile: 020 8924 5015

Email: info@merrinworth.co.uk



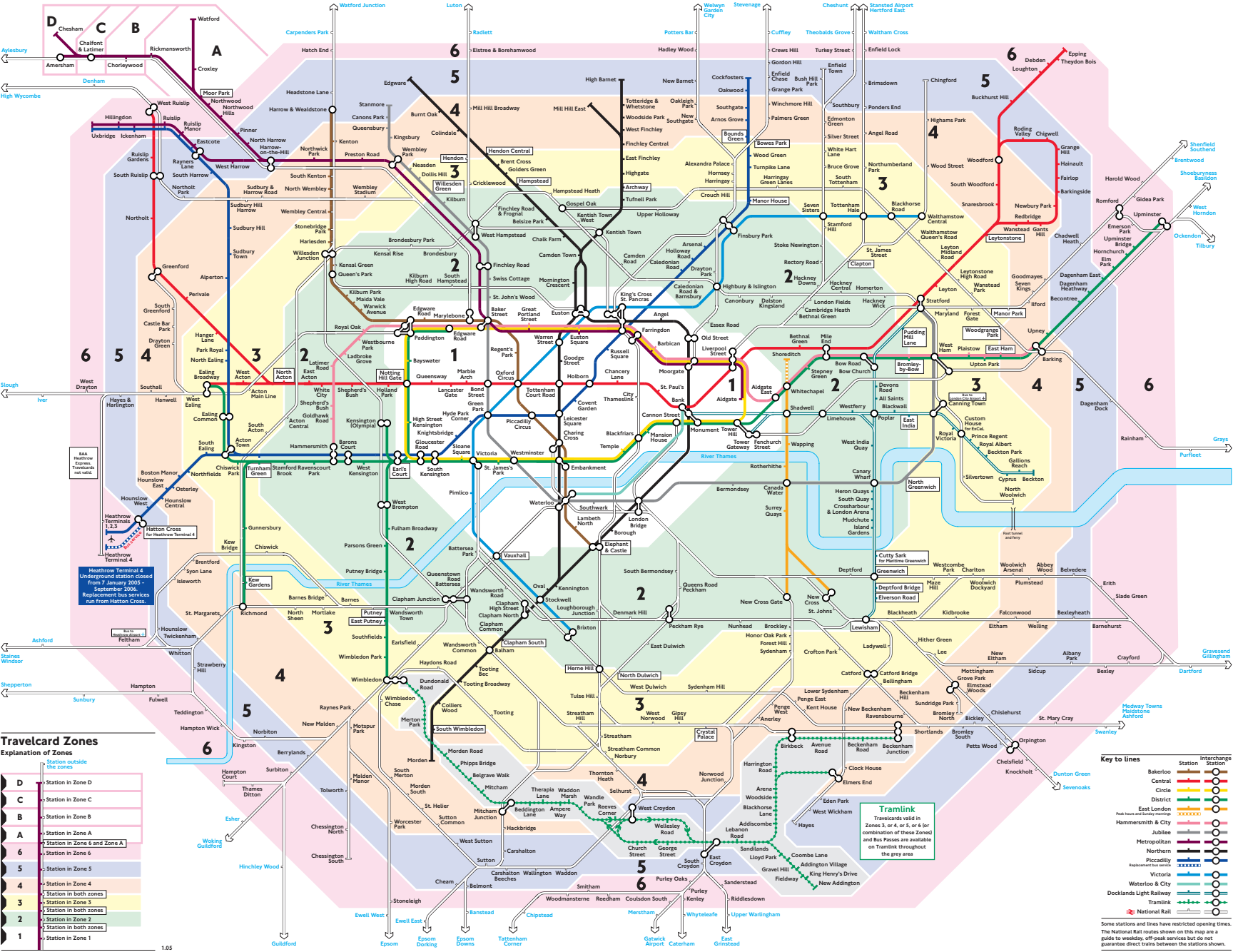
Features

- Alarm clock
- DVD player
- Fully fitted and equipped kitchen
- Hair dryer
- Lift to all floors
- Maid service
- Mini compact disc/hi-fi system
- Parking facilities
- Secure entry system
- Sky digital TV
- Spacious apartments with plenty of natural light
- Stylish furnishings
- Two direct telephone lines
- Video recorder
- Wooden flooring

Facilities available upon request

- Chauffeur service
- Laundry and dry cleaning facility
- Newspaper delivery service

To view a typical floorplan and details of how to contact our booking agent please see reverse of this sheet.



Travelcard Zones

Explanation of zones

D	Station in Zone D
C	Station in Zone C
B	Station in Zone B
A	Station in Zone A
6	Station in Zone 6 and Zone A
5	Station in Zone 5
4	Station in Zone 4
3	Station in both zones
2	Station in Zone 2
1	Station in both zones

Key to lines

Station	Interchange Station
Bakerloo	Circle
Central	District
Circle	Metropolitan
District	Northern
Hammersmith & City	Piccadilly
Jubilee	Metropolitan (via Watlington)
Victoria	Waterloo & City
Waterloo & City	Docklands Light Railway
Piccadilly	Tramlink
Metropolitan (via Watlington)	National Rail

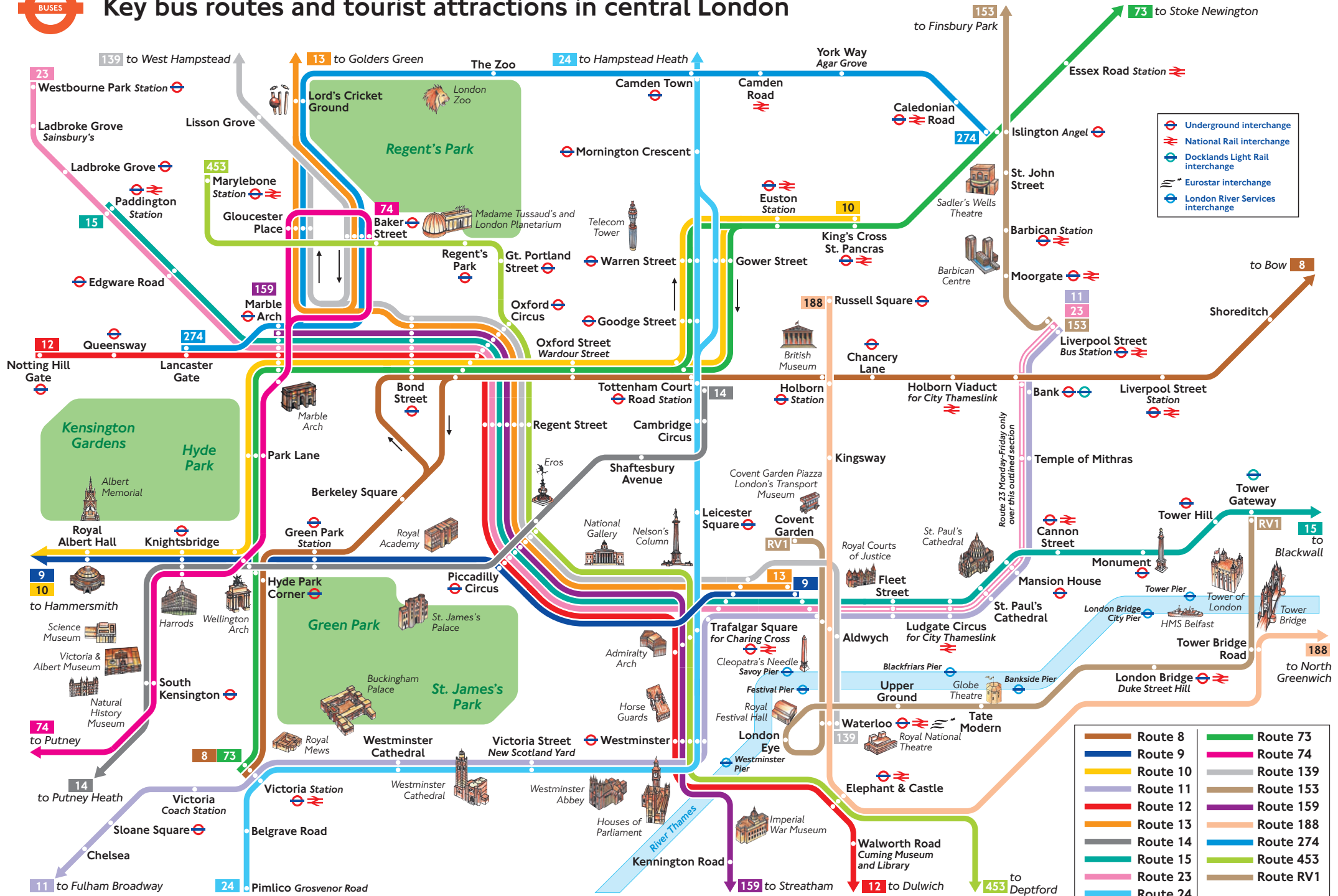
Some stations and lines have restricted opening times. The National Rail routes shown on this map are a guide to weekday off-peak services but do not guarantee direct trains between the stations shown.

Heathrow Terminal 4 Underground station closed from 7 January 2006 - September 2006. Replacement bus services run from Heathrow Cross.

Tramlink
Travellers valid in Zones 3, 4, 5, 6 or 6 for combination of these Zones and Bus Passes are available on Tramlink throughout the grey area.



Key bus routes and tourist attractions in central London



- Underground interchange
- National Rail interchange
- Docklands Light Rail interchange
- Eurostar interchange
- London River Services interchange

	Route 8		Route 73
	Route 9		Route 74
	Route 10		Route 139
	Route 11		Route 153
	Route 12		Route 159
	Route 13		Route 188
	Route 14		Route 274
	Route 15		Route 453
	Route 23		Route 73
	Route 24		Route 153
			Route RV1